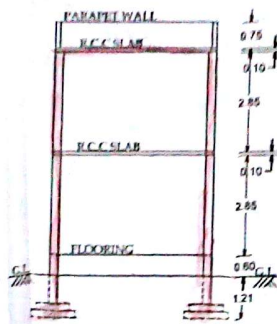
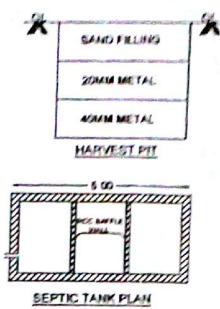


ELEVATION



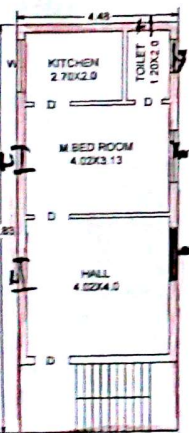
SECTION



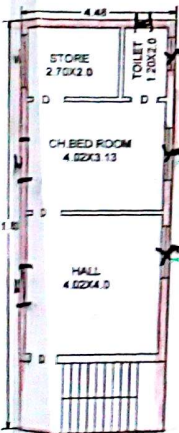
SEPTIC TANK PLAN



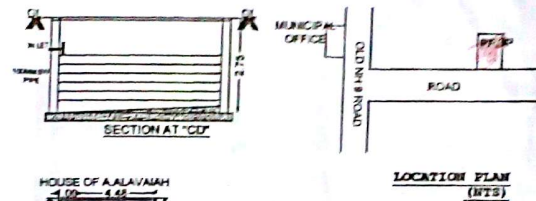
BASE MAP EXTRACT



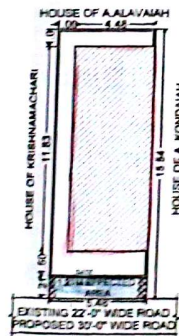
PROP. GROUND FLOOR PLAN



PROP. FIRST FLOOR PLAN



LOCATION PLAN (MTS)



SITE PLAN SCALE: 1:200

24/12/2015
 Building permission accorded vide Proc.No MCK/G1/2662-DA No. 120/2015 Dated: 20/12/2015 subject to collecting an amount of Rs.9650/- (Rupees nine thousand six hundred fifty only) vide Receipt No. 01401223 Dated: 04-12-2015 and this permission is valid upto 31/12/2015
 Commissioner Kadal Municipality

PLAN SHOWING THE PROPOSED CONSTRUCTION OF GROUND AND FIRST FLOOR RESIDENTIAL BUILDING, AFTER DEMOLISH THE EXISTING STRUCTURE FLOOR H NO: 3-115, WARD NO: 20, BLOCK NO: 9, SITUATED AT TAGAD NAGAR, KODAG (TOWN), NALGONDA (DIST), TELANGANA STATE
 BELONGS TO: SRI SURESHKANTHA KIRAN

AREAS	MT	SQ YDS	SQMTS
TOTAL PLOT AREA	> 918.00	102.00	85.28
ROAD EFFECTED AREA	> 71.37	7.93	6.83
NET AREA	> 846.63	94.07	78.65
PLINTH AREA'S			
PROP. GROUND FLOOR	> 570.51	63.39	53.00
PROP. FIRST FLOOR	> 570.51	63.39	53.00
OPEN AREA	> 276.12	30.68	25.65
COMPOUND WALL	> 29.00		RMTS

SPECIFICATIONS	
FOUNDATION	- R.C.C COLUMNS & BEAMS
BASEMENT	- C.R.S MASONRY IN C.M
SUPERSTRUCTURE	- BRICK MASONRY IN C.M
ROOF	- R.C.C SLAB
PLASTERING	- IN C.M 1:4
FLOORING	- MARBLE
DOORS & WINDOWS	- C.T & TEAK WOOD

PROPOSED	:-	ALL DIMENSIONS ARE IN MTS
EXISTING	:-	
AFFECTED	:-	SCALE: 1:100

SCHEDULE OF OPENINGS	
DOORS	"D" : 1.00X2.00M
WINDOW	"W" : 1.50X1.25M
VENTILATORS	"V" : 1.50X0.25M

SETBACKS	AS PER GO	AS PER PLAN
FRONT OPEN :	1.50 M	1.50 M
SIDE OPEN-1 :	0.00 M	1.00 M
SIDE OPEN-2 :	0.00 M	0.00 M
REAR OPEN :	0.00 M	1.00 M

OWNER SIGNATURE: *Zamil*
 HUDA BUILDERS
 CELL: 99631 77399