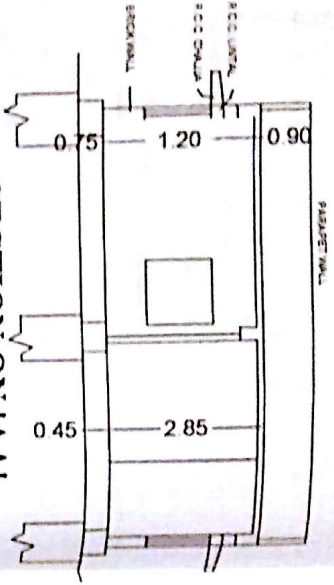
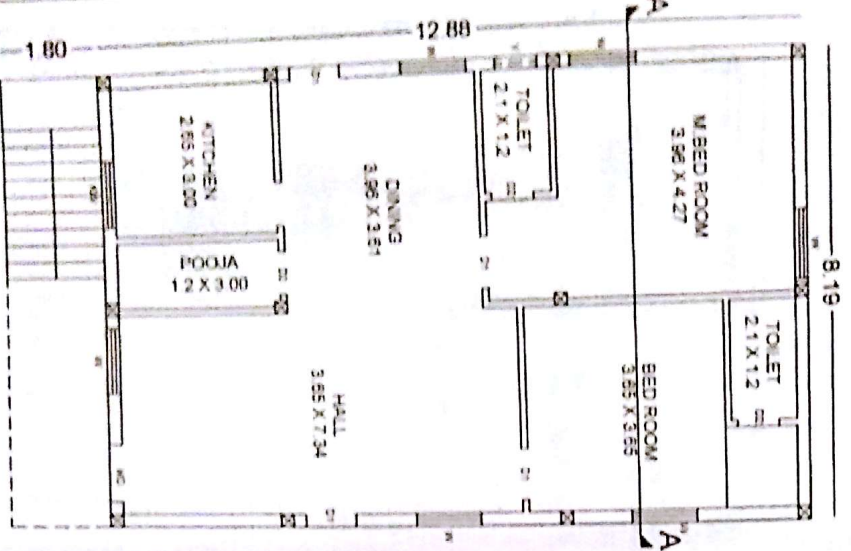


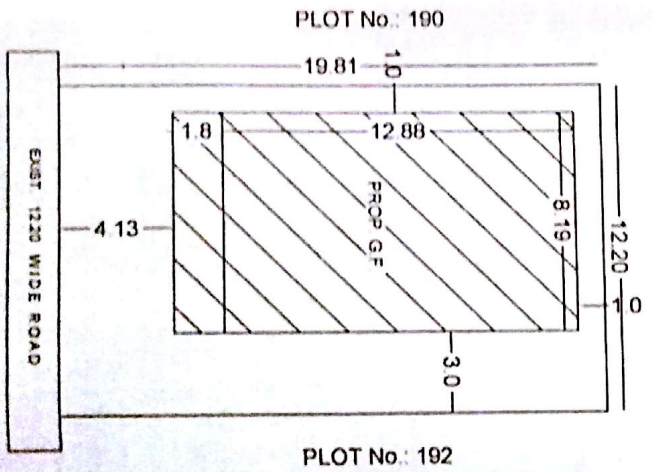
FRONT ELEVATION



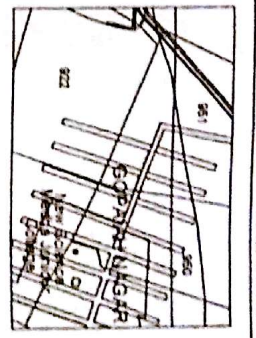
SECTION ON 'AA'



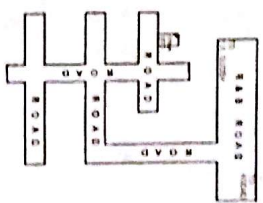
PROP. GROUND FLOOR PLAN



SITE PLAN (SCALE: 1:200)



BASE MAP



LOCATION PLAN



PLAN SHOWING THE PROPOSED CONSTRUCTION OF GROUND FLOOR RESIDENTIAL BUILDING IN BLOCK No. 12, S/O No. 5221/1 PLOT No. 191, SITUATED AT UTHMANI PADMAVAATHI NAGAR, KODAD MUNICIPALITY (NGONDA (D) T.S. BELONGS TO SRI. NARENDA KRANTHI KUMAR S/O SIBRAJAH

Building permit
 BLOCK/G-1 1272
 Date: 17/9/16
 No. 17916/
 nine hundred sixteen
 Receipt No. 014618576
 This permission is valid upto
 61/12/2016
 Seventeen thousand
 Commissioner
 Kodad Municipality

PROPOSED SCALE: 1:50 T.I.P. No. 120-2013-M	REFERENCE	APPLICANT'S SIGNATURE <i>N. Kranthi Kumar</i>
ARCHITECT'S SIGNATURE <i>B. Srinivas</i>		
VASU ASSOCIATES ARCHITECTS ARCHITECTS, ENGINEERS & CONCEPT DESIGNERS 4/7 & 4/F, TOLMALLA RENEWAL KODAD- 516 218, NAGARJUNA SAI CELL NO. 989897388		