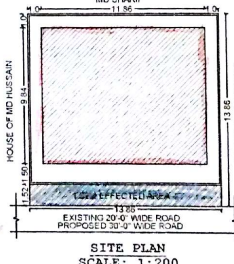
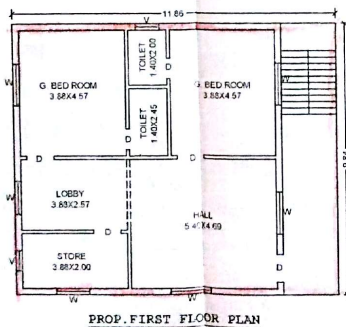
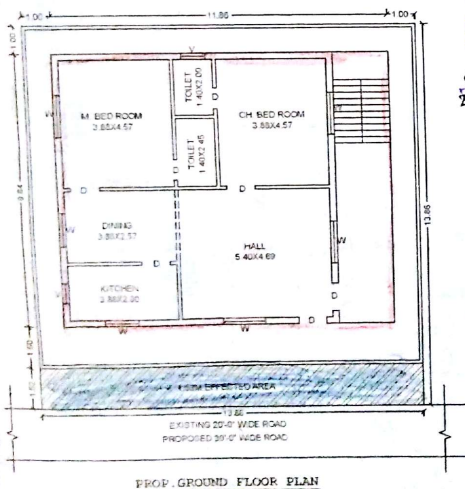
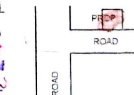


Building permit SECTION 64 vide Proc. No. MCK/G/11532/15A No. 67/12015 Dated: 25-7-2015, by consenting an amount of Rs. 15,000/- (Rupees Fifteen Thousand only) to be paid to the Municipal Commissioner, Kodad Municipality. Receipt No. 111/15/12015 Dated: 27-7-15 and this permission is valid upto 21-7-2018

(Signature)
Commissioner
Kodad Municipality



PLAN SHOWING THE PROPOSED CONSTRUCTION OF GROUND & FIRST FLOOR RESIDENTIAL BUILDING, AFTER DEMOLISH THE EXISTING GROUND FLOOR BUILDING H.NO 3-256/22/A, IN SY NO 158, W.NO 5, BLOCK NO 3, SITUATED AT NAYANAGAR, KODAD (TOWN), NALGONDA (DIST), TELANGANA STATE. BELONGS TO SRI SD JANIMIYA S/O CHANDA

AREAS	SFT	SQ YDS	SOMTS
TOTAL PLOT AREA	2 070 00	230 00	192 28
ROAD EFFECTED AREA	226 71	25 19	21 06
NET AREA	1 843 29	204 81	171 22
PLINTH AREA'S			
GROUND FLOOR	1256 31	139 59	116 70
FIRST FLOOR	1256 31	139 59	116 70
OPEN AREA	586 98	65 22	54 52
COMPOUND WALL	55 44 RMTS		

SPECIFICATIONS	
FOUNDATION	- R C C COLUMNS & BEAMS
BASEMENT	- C R S MASONRY IN C M
SUPERSTRUCTURE	- BRICK MASONRY IN C M
ROOF	- R C C SLAB
PLASTERING	- IN C M 1:4
FLOORING	- MARBLE
DOORS & WINDOWS	- C T & TEAK WOOD

PROPOSED	-	ALL DIMENSIONS ARE IN MTS
EXISTING	-	
AFFECTED	-	
REMOVING	-	
		SCALE 1:100

SCHEDULE OF OPENINGS		
DOORS	"D"	1 00X2 00M
WINDOW	"W"	1 50X1 25M
VENTILATORS	"V"	1 50X0 25M
SETBACKS	AS PER GO	AS PER PLAN
FRONT OPEN	1 50 M	1 50 M
SIDE OPEN-1	1 00 M	1 00 M
SIDE OPEN-2	1 00 M	1 00 M
REAR OPEN	1 00 M	1 00 M

(Signature)
SK. ZAMEER
Licensed Surveyor No. G/3267/2013
KODAD Municipality, Nalgonda Dist
HUDA BUILDERS
CELL: 99631 77399

OWNER SIGNATURE