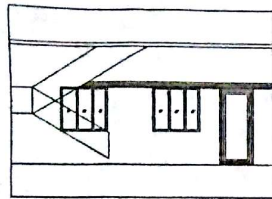
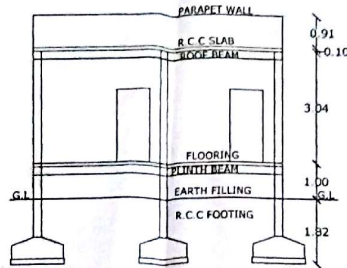


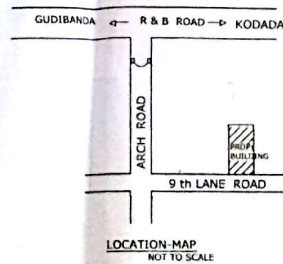
PLAN SHOWING THE PROPOSED CONSTRUCTION OF RESIDENTIAL GROUND FLOOR BUILDING BELONGS TO SITUATED IN SY NO: 758, BLOCK NO 4, PART OF PLOT NO 18, & 19 GUDIBANDA ROAD, KODAD (MUNICIPALITY), NALGONDA (DT) TELANGANA. BELONGS TO:- SRI KONDA SUDHAKAR REDDY S/O RAMAKOTI REDDY



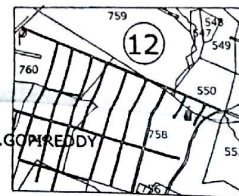
ELEVATION



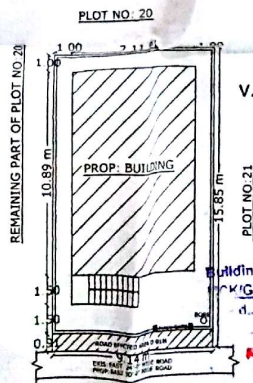
SECTION AT-AA



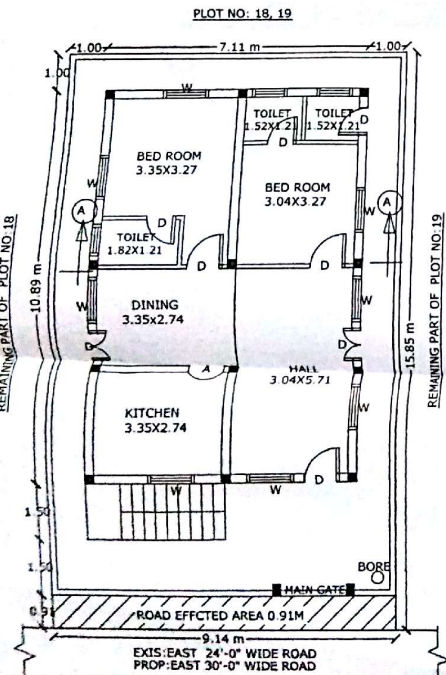
LOCATION-MAP NOT TO SCALE



BASE-MAP NOT TO SCALE



SITE PLAN SCALE 1:200



GROUND FLOOR PLAN & SITE PLAN

SPECIFICATION			
FOUNDATION	R.C.C. FOOTING IN 1:2:4 OVER C.C. BED IN 1:5:10		
BASEMENT	C.R.S. MASONRY IN CM 1.8		
SUPER STRUCTURE	BRICK MASONRY IN CM 1.6		
ROOFING	R.C.C. SLAB IN 1:2:4		
PLASTERING	IN CM 1.4		
FLOORING	MABLE STONES		
WOOD WORK	CUNTRY WOOD		
REFERECE			
D DOOR	3'-6" X 7'-0"		
W WINDOW	5'-0" X 5'-0"		
V VENTILATOR	5'-0" X 1'-0"		
AREAS	SFT	SYD	SQM
PLOT AREA	1560.00	173.33	144.98
ROAD EFFECTED AREA	90.00	10.00	8.38
NETT AREA	1470.00	163.33	136.61
PLINTH AREA			
PROP: G.F.	834.00	92.67	77.51
OPEN AREA	636.00	70.66	59.10
COMP WALL	158.00 (R.F.T)		

PROPOSED SHOWN IN RED

EXISTING SHOWN IN BLUE

SET BACK	AS FOR G.O	AS FOR SITE
FRONT	1.50 M	1.50 M
REAR	1.00 M	1.00 M
SIDE- L	1.00 M	1.00 M
SIDE- R	1.00 M	1.00 M

OWNER'S SIGNATURE

[Signature]
Ch. Narasimha Rao
 Licensed Civil Engineer
 Lic. No. GA/99/12014
VASTHU REKHA
 Architects, Engineers & Builders
 Main Road, KODAD-501 006.

SANCTIONED
 Building permission accorded vide Proc.No. **1297** /BAND **82** /20 **16**
 Dated **20.12.2016**...Duly Collecting an amount of **12997/-** (Rupees **twelve thousand nine hundred and ninety seven** only)
 Receipt No. **414013592**...Dated **21/12/16**
 Permission is Valid Up to: **2022**
Commissioner
Kodad Municipality

VASTHU REKHA
 MAIN ROAD KODAD
 ARCHITECTS, ENGINEERS & BUILDERS