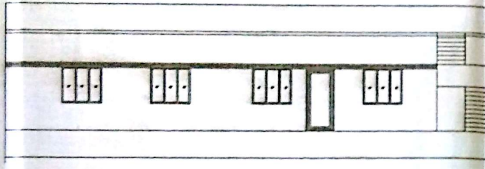
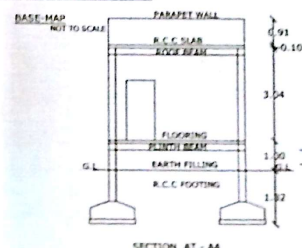




PLAN SHOWING THE PROPOSED CONSTRUCTION OF RESIDENTIAL GROUND FLOOR BUILDING BELONGS TO SITUATED IN SY NO 758, BLOCK NO 4, PART OF PLOT NO 19, & 20, GUDIBANDA ROAD, KODAD (MUNICIPALITY), NALGONDA (DT), TELANGANA. BELONGS TO - SRI KONDA RAMAKOTI REDDY S/O VENKATA REDDY



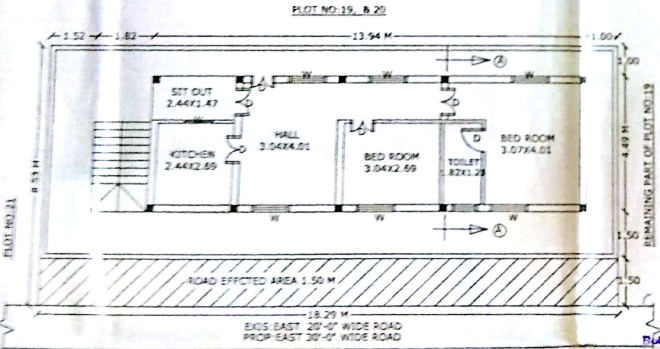
EAST FACE ELEVATION



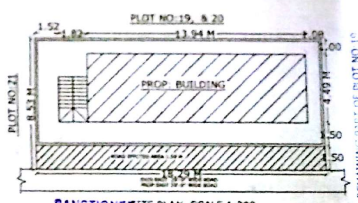
SECTION AT - AA



LOCATION MAP NOT TO SCALE



GROUND FLOOR PLAN & SITE PLAN



SANCTIONED SITE PLAN, SCALE 1:200

SPECIFICATION	
FOUNDATION	R.C.C. FOOTING IN 1:2:4 OVER C.C. BED IN 1:5:10
BASEMENT	C.R.S. MASONRY IN CM 1:6
SUPER STRUCTURE	BRICK MASONRY IN CM 1:6
ROOFING	R.C.C. SLAB IN 1:2:4 IN CM 1:4
FLOORING	MABLE STONES
WOOD WORK	CUNTRY WOOD

REFERENCE	
D DOOR	3'-6" X 7'-0"
W WINDOW	5'-0" X 5'-0"
V VENTILATOR	5'-0" X 1'-0"

AREAS	SFT		SQM
	SYD		
PLOT AREA	1690.00	168.66	150.04
ROAD EFFECTED AREA	300.00	33.33	27.89
NETT AREA	1390.00	153.33	128.25
PLINTH AREA			
PROP. G.F.	674.81	74.97	62.71
OPEN AREA	705.19	78.35	65.53
COMP WALL	168.00 (R.F.T)		

PROPOSED SHOWN IN RED
EXISTING SHOWN IN BLUE

SET BACK	AS FOR G.O.		AS FOR SIT
FRONT	1.50 M	1.50 M	
REAR	1.00 M	1.00 M	
SIDE- L	1.00 M	1.50 M	
SIDE- R	1.00 M	1.00 M	

OWNER'S SIGNATURE

VASTHU REKHA
Architects Engineers & Builders
Main Road, KODAD-500 209.

VASTHU REKHA
MAIN ROAD KODAD
ARCHITECTS, ENGINEERS & BUILDERS

Building permission accorded vide Proc.No. MCKUG/17-1284/IR/NO. 86/28.16 Dated 10.07.16. Date of expiry of an amount of Rs. 11,952/- (Rupees Eleven thousand eight hundred and fifty two Only) Value Receipt No. 014013591/2016 and this Permission is Valid Upto 2 years.

Commissioner
Kodad Municipality