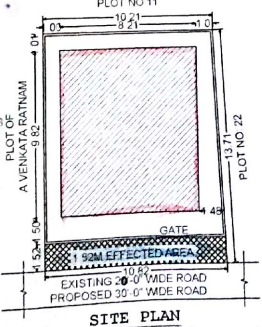
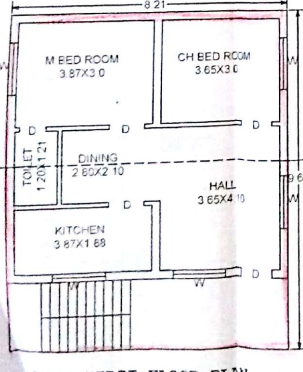
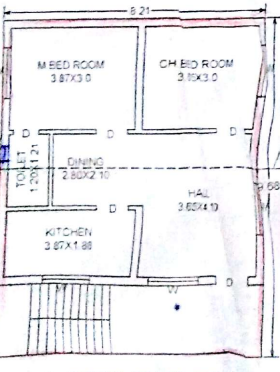


BASE MAP EXTRACT

Building permission sanctioned vide Proc.No. NCM 10317-H/1 for no. 20, 729/11, Dated: 01-10-2017, duty collecting an amount of Rs 11676 (Rupees Eleven Thousand only) vide Receipt No. 21612288 Dated: 02-10-2017. This permission is valid upto 02-10-2019.

LOCATION PLAN (NCEA) Kodak Municipality



PLAN SHOWING THE PROPOSED CONSTRUCTION OF GROUND & FIRST FLOOR RESIDENTIAL BUILDING PLOT NO 21 IN SY NO 775,781/1 WARD NO BLOCK NO 4 SITUATED AT BAVANI NAGAR, KODAK (TOWN), HALGONDA (DIST) TELANGANA STATE.

BELONGS TO SRI SHAIK NABHISAHEB S/O ALLI SAHEB

AREAS	SFT	SQ YDS	SQMTS
TOTAL PLOT AREA	-1557.00	173.00	144.650
EFFECTED AREA	- 176.94	19.66	16.44
NET AREA	- 1380.24	153.36	128.21
PLINTH AREA'S			
PROP GROUND FLOOR	- 855.45	95.05	79.47
PROP FIRST FLOOR	- 855.45	95.05	79.47
OPEN AREA	- 524.70	58.30	48.74
COMPOUND WALL	-		48.45 RMTS

SPECIFICATIONS

FOUNDATION	- R C C COLUMNS & BEAMS
BASEMENT	- C R S MASONRY IN C M
SUPERSTRUCTURE	- BRICK MASONRY IN C M
ROOF	- R C C SLAB
PLASTERING	- IN C M 1:4
FLOORING	- MARBLE
DOORS & WINDOWS	- C T & TEAK WOOD

PROPOSED - [Red Line]
 EXISTING - [Black Line]
 AFFECTED - [Blue Line]

ALL DIMENSIONS ARE IN MTS

SCALE: 1:100

SCHEDULE OF OPENINGS

DOORS	"D" : 1.00X2.00M	10
WINDOW	"W" : 1.50X1.25M	10
VENTILATORS	"V" : 1.50X0.25M	10

SETBACKS AS PER GO AS PER PLAN

SETBACKS	AS PER GO	AS PER PLAN
FRONT OPEN	1.50 M	1.50 M
SIDE OPEN-1	1.00 M	1.00 M
SIDE OPEN-2	1.00 M	1.00 M
REAR OPEN	1.00 M	1.00 M

OWNER SIGNATURE

SK. ZANEER
 Licensed Surveyor No. G12872815
 KODAK MUNICIPALITY
HUDA BUILDERS
 CELL: 9963177399