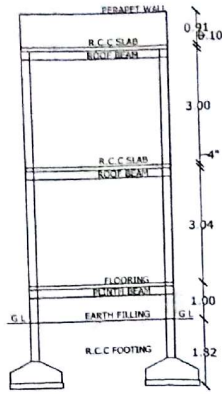
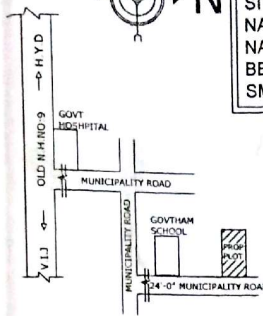


ELEVATION



SECTION AT - AA



LOCATION-MAP NOT TO SCALE

PLAN SHOWING THE PROPOSED CONSTRUCTION OF RESIDENTIAL GROUND FLOOR & FIRST FLOOR BUILDING SITUATED IN SY NO - 183/E, 189/E, BLOCK NO.3, PLOT NO. 6,7, NAYANAGAR, SUGUNA COLLEGE AREA, KODAD (MUNICIPALITY), NALGONDA (DT), TELANGANA BELONGS TO - SMT PAVANGUNDLA SAIDAMMA W/O SAIDULU.

SPECIFICATION

FOUNDATION	R.C.C. FOOTING IN 1:2:4 OVER C.C BED IN 1:5:10
BASEMENT	C.R.S MASONRY IN CM 1:8
SUPER STRUCTURE	BRICK MASONRY IN CM 1:6
ROOFING	R.C.C SLAB IN 1:2:4
PLASTERING	IN CM 1:4
FLOORING	MABLE STONES
WOOD WORK	CUNTRY WOOD

REFERENCE

D	DOOR	3'-6" X 7'-0"
W	WINDOW	5'-0" X 5'-0"
V	VENTILATOR	5'-0" X 1'-0"

AREAS	SFT	SYD	SQM
PLOT AREA	1248.30	138.70	1158.95
ROAD EFFECTED AREA	60.00	6.66	5.57
NETT AREA	1188.30	132.04	1103.38
PLINTH AREA			118.35
PROP. G.F	600.75	66.75	55.83
PROP. F.F	600.75	66.75	55.83
OPEN AREA	587.55	65.29	54.55
COMP WALL	158.75	(R.F.T)	54.55

PROPOSED SHOWN IN RED

EXISTING SHOWN IN BLUE

SET BACK	AS FOR G.O	AS FOR SITE
FRONT	1.50 M	1.50 M
REAR	1.00 M	1.00 M
SIDE- L	1.00 M	1.00 M
SIDE- R	1.00 M	1.00 M

OWNER'S SIGNATURE

P. Pavangundla Saidamma

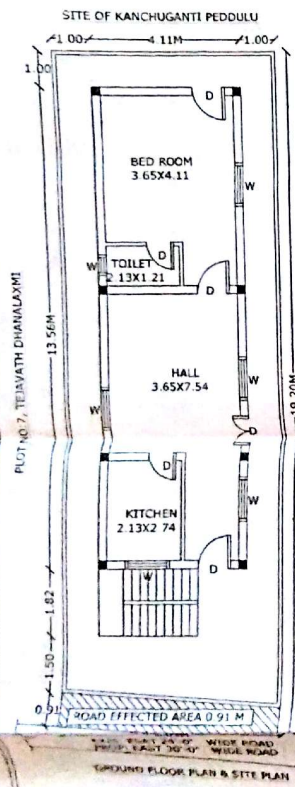
SACTIONED

Building permission accorded vide Proc. No. MCK/G/1155, Dt. No. 17/10/16. Dated: 10-2-2016. Receipt collecting an amount of Rs 14,790/- (Rupees collecting an amount of Rs 14,790/- only) vide Receipt No. 240/2016, Dated: 22-7-2016 and this permission is valid upto 2-2-2019.

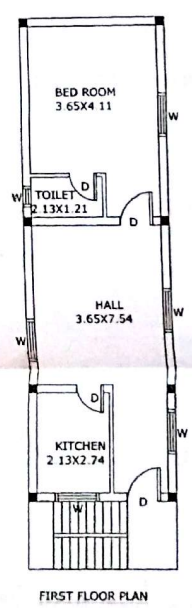
[Signature]
10/12/2016

Commissioner
Kodad Municipality

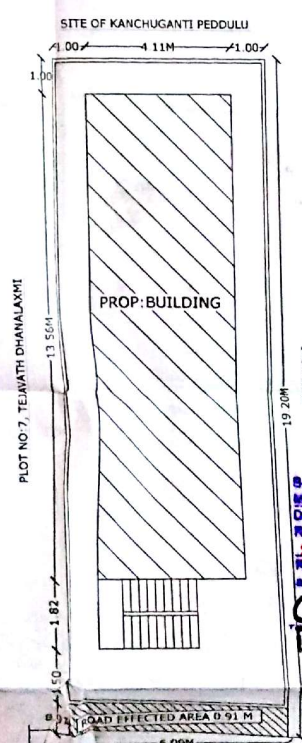
VASTHU REKHA
ARCHITECTS, ENGINEERS & BUILDERS



GROUND FLOOR PLAN & SITE PLAN



FIRST FLOOR PLAN



SITE PLAN SCALE 1:100