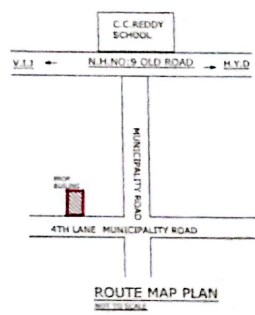
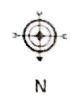
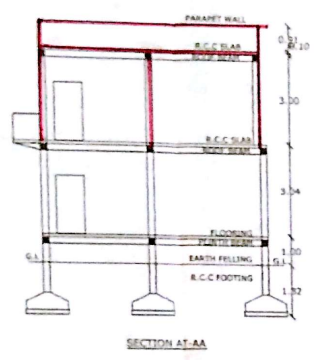
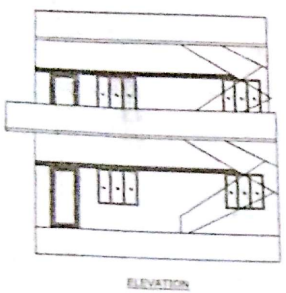
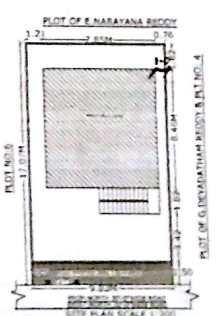
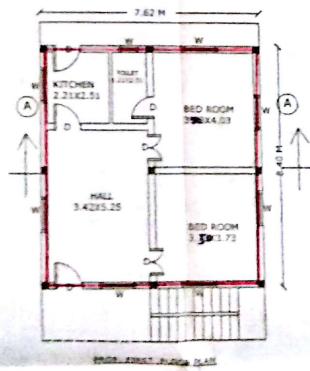
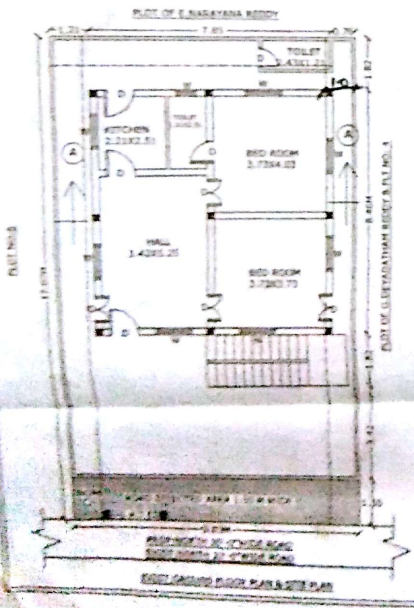


PLAN SHOWING THE EXIST GROUND FLOOR & PROPOSED FIRST FLOOR RESIDENTIAL BUILDING SITUATED IN H NO 4-69/6/4/6 SY NO-511/5 512/A5, BLOCK NO.4, VINAYKA-NAGAR KODADA (MUNICIPALITY), NALGONDA (DT), TELANGANA  
 BELONGS TO - SRI MALLU NARSI REDDY.  
 S/O (LATE ) RAMI REDDY



SPECIFICATION			
FOUNDATION	R.C.C FOOTING IN 1:2:4 OVER C.C BED IN 1:5:10		
BASEMENT	C.P.S MASONRY IN CM 1:8		
SUPER STRUCTURE	BRICK MASONRY IN CM 1:6		
ROOFING	R.C.C SLAB IN 1:2:4 IN CM 1:4		
PLASTERING	MABLE STONES		
FLOORING	CUNTRY WOOD		
WOOD WORK			
REFERECE			
D DOOR	3'-6" X 7'-0"		
W WINDOW	5'-0" X 5'-0"		
V VENTILATOR	5'-0" X 1'-0"		
AREAS			
	SFT	SYD	SQM
PLOT AREA	1900.00	200.00	167.28
ROAD EFFECTED AREA	161.25	17.51	14.95
NET AREA	1638.75	182.09	152.30
PLINTH AREA			
EXIS. G. FLOOR	714.56	79.39	66.40
PRDP. F FLOOR	693.75	77.08	64.47
OPEN AREA	924.19	102.70	85.90
COMP WALL	169.50 (R.F.T)		



PROPOSED SHOWN IN RED		
EXISTING SHOWN IN BLUE		
SET BACK	AS FOR G.O.	AS FOR SITE
FRONT	1.50 M	3.42 M
REAR	1.00 M	1.82 M
SIDE- L	1.00 M	1.21 M
SIDE- R	1.00 M	0.76 M

OWNER'S SIGNATURE  
*Mallu Narasi Reddy*

*Ch. Nagaswar Rao*  
 Licensed Civil Engineer  
 Lic. No. G-409/1/2014  
**VASTHU REKHA**  
 Architects Engineers & Builders  
 Main Road, KODADA-512001

**VASTHU REKHA**  
 ARCHITECTS ENGINEERS & BUILDERS  
 KODADA 508 206

**DECLARATION**  
 Building permission accorded vide Form No. MK/1/G/1/1848/B/H No. 89 / 2015 dated 8-9-2015 (by collecting an amount of Rs. 872/- (Rupees 800/- + Development Tax Rs. 72/-) and this permission is valid upto 7-9-2018

*Ramji*  
 8/9/2015  
 Kodada Municipality