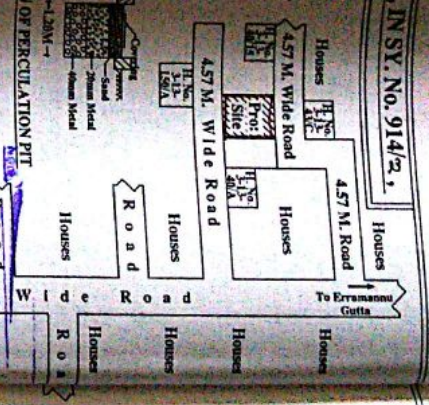

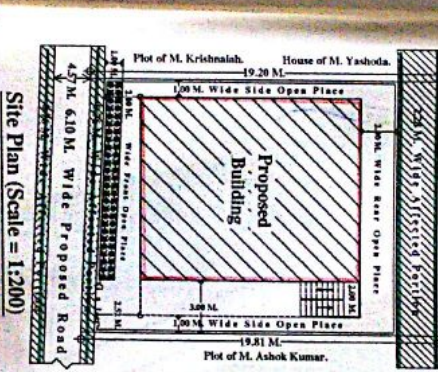
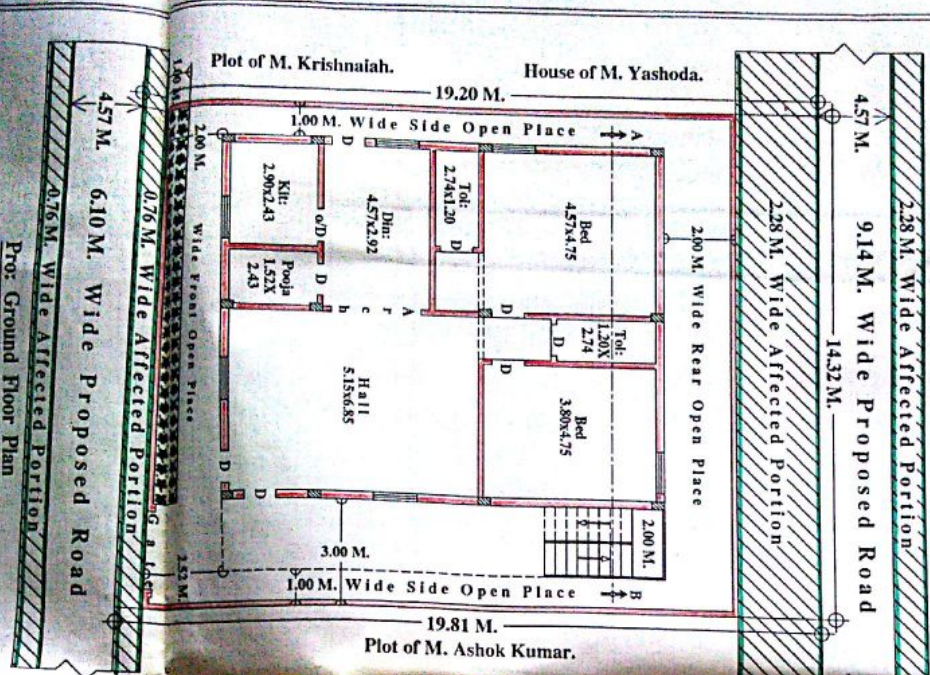
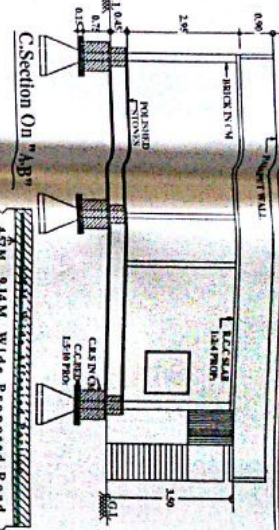
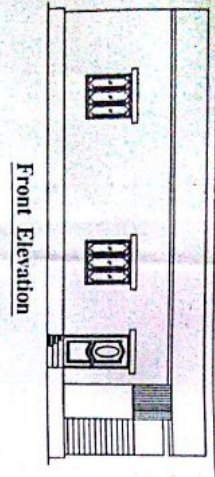
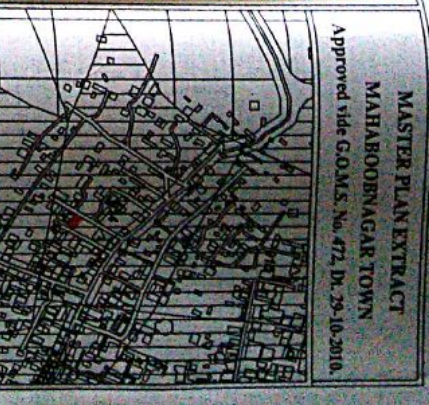


PLAN SHOWING THE PROPOSED CONSTRUCTION OF RESIDENTIAL HOUSE IN OPEN PLOT IN WARD No. 3 & IN BLOCK No. 13, SITUATED AT VEERANAPET, MAHABOENAGAR, BELONGING TO SRL. M. VINOD KUMAR, S/O LATE M. ARAVINDU. SCALE: 1CM = 1MTR.



SECTION OF PERCOLATION PIT

This is a 1.20M diameter percolation pit for the proposed house. The pit is constructed with concrete and filled with coarse sand and fine sand. The depth of the pit is 1.20M.



MASTER PLAN EXTRACT
MAHABOENAGAR TOWN
Approved vide G.O.M.S. No. 472, Dt. 29-10-2010.

SPECIFICATIONS:
BOTTOM - C.C BED 1:5:10 PRO.
FOUNDATION - R.R.S IN CM.
BASEMENT - G.R.S IN CM.
SUPERSTRUCTURE - BRICK IN CM.
ROOFING - R.C.C SLAB 12:4 PRO.
FLOORING - POLISHED STONES.
PLASTERING - C.M.SMOOTH.
COLOURING - WHITE WASH.
DOORS & WINDOWS - CT.WOOD.

REFERENCE

PROPOSED: [Hatched Box]
AFFECTED PORTION: [Hatched Box]
TOTAL PLOT AREA: 279.40 SQ.MTS.
AFFECTED PLOT AREA: 43.53 SQ.MTS.
NET PLOT AREA: 235.87 SQ.MTS.
PRO: G/F BUILT-UP AREA - 150.30 SQ.MTS.
PRO: COMPOUND WALL - 60.98 R.MTS.

The Permission is now being SANCTIONED since the plan has been approved and all the conditions have been fulfilled. The plan is approved on the following date: **07.08.16** (16/08/2016) and the plan is approved on the following date: **07.08.16** (16/08/2016).
Date: **07.08.16** (16/08/2016)
No. G.O.M.S. No. **15872** of **15**
Re: **35,200/-** (35,200/-)
Ref: **016344333, 3064126**

Development Charges: **2550/-**
Other Charges: **200/-**
Total: **2750/-**
Vis Receipt No: **016344333, 3064126**

COMMISSIONER
Municipality, Mahaboenaagar

APPLICANT'S SIG: [Signature]
(M. Vinod Kumar)