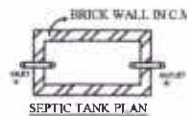
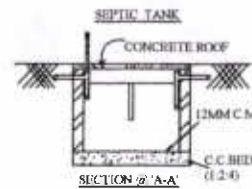
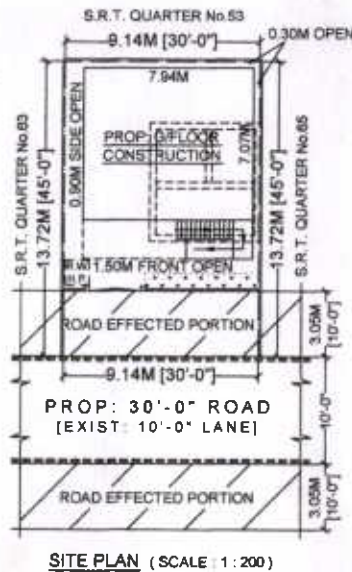
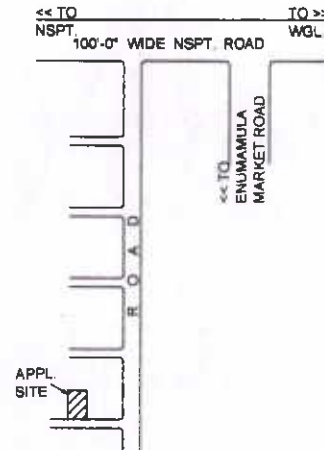


EXTRACT OF MASTER PLAN SITUATED AT INDUSTRIAL HOUSING BOARD COLONY, LABOUR COLONY, WARANGAL [Dist.,] SCALE : 800'-0" FEET AN INCH.

□ SITE UNDER REFERENCE



PLAN SHOWING THE PROPOSED CONSTRUCTION OF GROUND FLOOR R.C.C. RESIDENTIAL BUILDING, IN THE EXISTING PREMISES BY REMOVING OLD HOUSE BEARING HOUSE No.11-3-70, IN S.R.T. QUARTER No.64, SITUATED AT INDUSTRIAL HOUSING BOARD COLONY, LABOUR COLONY, WARANGAL. [Dist.,]

BELONGS TO:
CH. MANOHARAM W/o Late JACOB PAUL

AREA DETAILS :

NET PLOT AREA : 97.53 Sq. Mts.
ROAD EFFECTED AREA : 27.87 Sq. Mts.
TOTAL PLOT AREA : 125.40 Sq. Mts.

PROP: G/F BUILTUP AREA : 78.40 Sq. Mts.
OPEN AREA : 19.13 Sq. Mts.
PROP: COMPOUND WALL : 9.14 R/Mts.



SPECIFICATIONS :

FOUNDATION : U.C.R.S. IN CM
BASEMENT : C.R.S. IN CM
S.STRUCTURE : BRICK IN CM
ROOFING : R.C.C. SLAB
FLOORING : MARBLES/TILES
PLASTERING : W/TH CM
DOOR & WINDOW : TEAK WOOD

□ PROPOSED CONSTRUCTION
▭ EXISTING CONSTRUCTION
[] EXIST: CONST: TO BE REMOVED
▨ ROAD EFFECTED PORTION

SCALE : [1 : 100]

RADY WATER HARVESTING PIT



G. Srinivas
LICENCED SURVEYOR
Lic. Regd. No. 02/1990
MUNICIPAL CORPORATION
WARANGAL

OWNER'S SIGN.