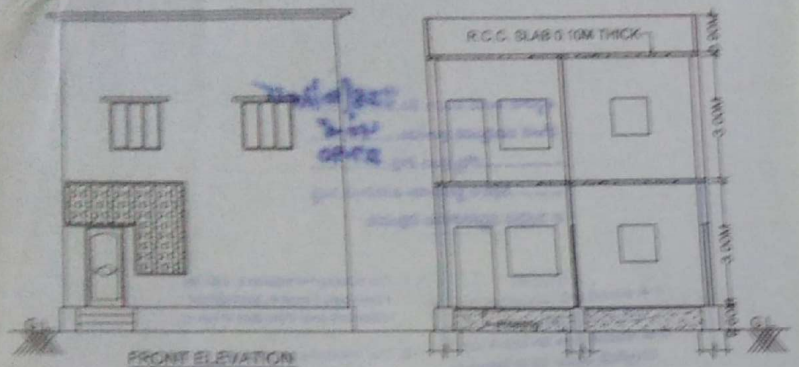

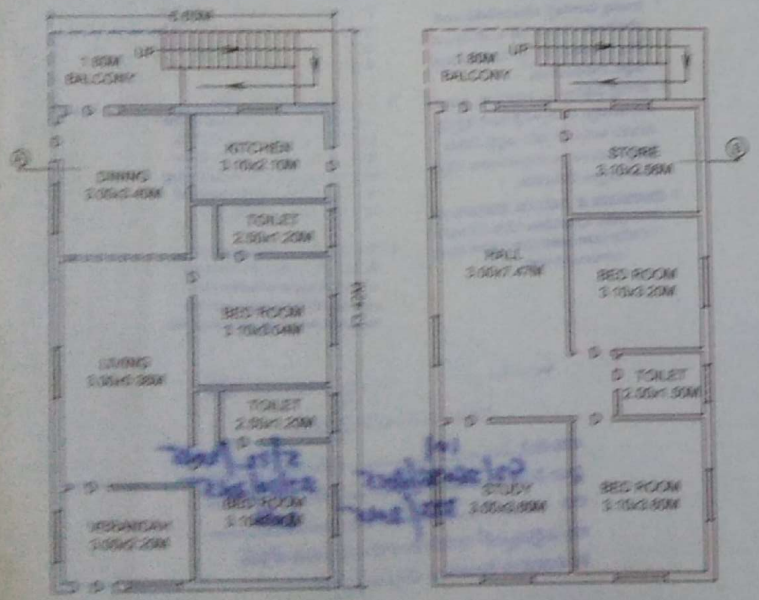

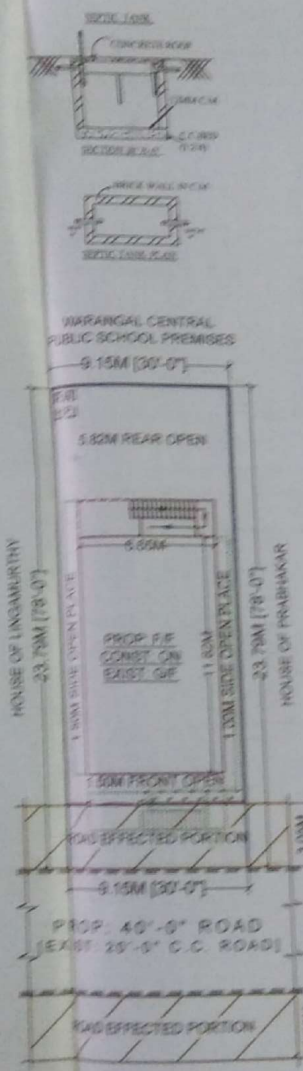

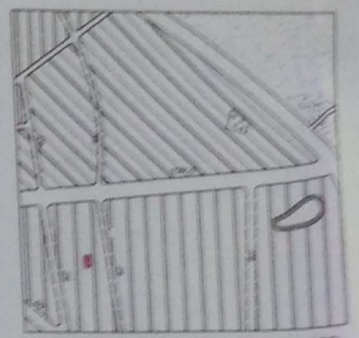

EXTRACT OF MASTER PLAN SITUATED AT EKASHILA NAGAR, WARANGAL. SCALE: 800'-0" FEET AN INCH
SITE UNDER REFERENCE

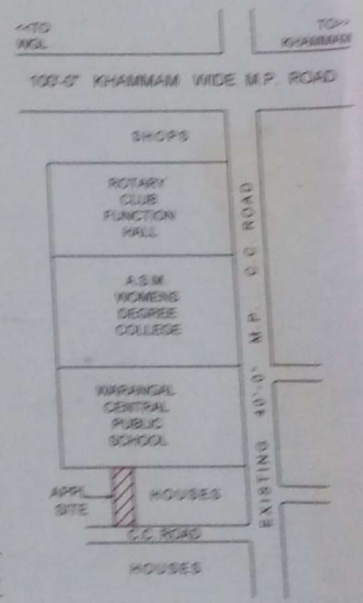

PLAN SHOWING THE PROPOSED CONSTRUCTION OF FIRST FLOOR ON EXISTING GROUND FLOOR R.C.C. RESIDENTIAL BUILDING BEARING HOUSE No. 16-3-829/2, SITUATED AT EKASHILA NAGAR, FORT ROAD, WARANGAL. [Dist.,].

BELONGS TO :
INAVOLU ARUNA W/o NAGARAJU SHARMA

AREA DETAILS :

NET PLOT AREA	: 189.49 Sq. Mts
ROAD EFFECTED AREA	: 27.90 Sq. Mts
TOTAL PLOT AREA	: 217.39 Sq. Mts
EXIST. G/F BUILTUP AREA	: 82.08 Sq. Mts
PROP. STAIRCASE AREA	: 7.16 Sq. Mts
PROP. F/F BUILTUP AREA	: 89.24 Sq. Mts
OPEN AREA	: 112.22 Sq. Mts
PROP. COMPOUND WALL	: 9.15 R/Mts

N

P. No. 23 Dt:14-7-2005
Roc. No. G4/19940/2005
B.A. No. 80/2005-06

SPECIFICATIONS :

FOUNDATION	: U.C.R.S. IN CM
BASEMENT	: C.R.S. IN CM
S.STRUCTURE	: BRICK IN CM
ROOFING	: R.C.C. SLAB
FLOORING	: MARBLES/TILES
PLASTERING	: WITH CM
DOOR & WINDOW	: TEAK WOOD

PROPOSED CONSTRUCTION
EXISTING CONSTRUCTION
EXIST. CONST. TO BE Removed
ROAD EFFECTED PORTION

SCALE (1 : 100)

C.O.P. KHAMMAM

C. SHEKAR
LICENCED SURVEYOR
Lic. Regd. No. 10/1990
MUNICIPAL CORPORATION
WARANGAL

I. Arunu.
OWNER'S SIGN

Scanned by CamScanner

3 CONSTRUCTION OF PERCOLATIN PITS/STREWICHES

PITS-SIZE: 1.2mx1.2mx 1.5 to 2.0 depth

TRENCH: 0.6m widex1.0 to 1.50mt depth

compound wall.

3. The [illegible] used at the [illegible] not be used [illegible] for closing [illegible] of U.D.

4. The [illegible] A/ B/C/D" Section drain in front of his/her house at his/her own cost and in consultation with the Municipal Asst. Engineer concerned.

101

92/36076/2015

323/2015

5/12/2015

27/10/2015

2016

Scanned by CamScanner