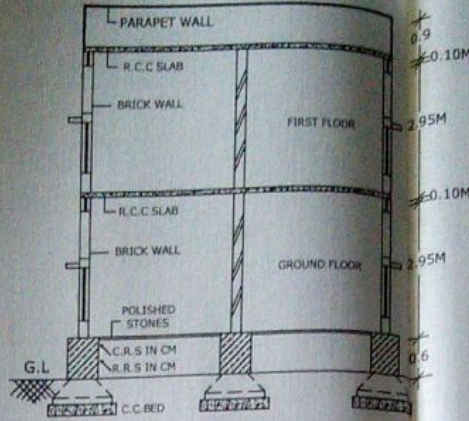



FRONT ELEVATION



CROSS SECTION ON @ A-B



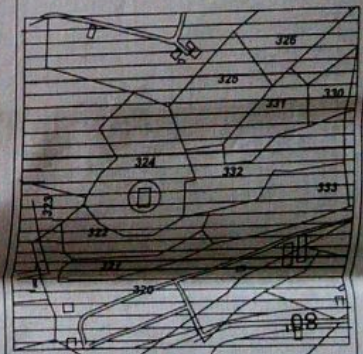
SPECIFICATION

BOTTOM	: C.C. BED
FOUNDATION	: R.C.C. FOOTINGS
BASEMENT	: C.R.S. IN C.M.
SUPER STRUC	: BRICK IN CM
ROOF	: R.C.C. SLAB
PLASTERING	: SPOUNZ IN CM
FLOORING	: POLISHED STONE
DOORS & WIN	: T. WOOD
COLOURING	: WH. WASH

REFERENCE:-

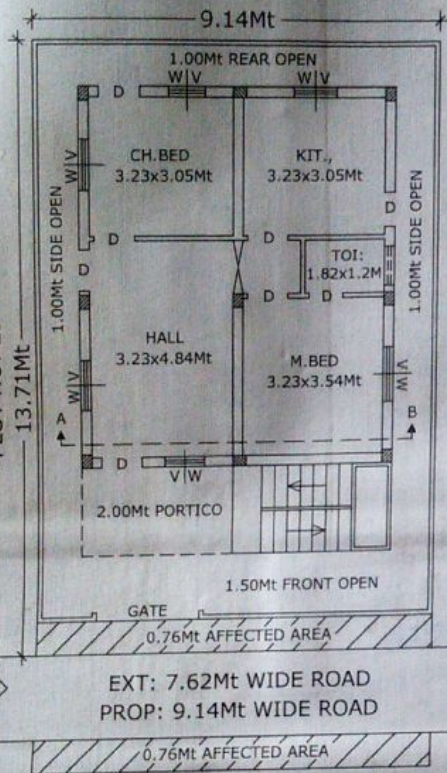
PROPOSED	
AFFECTED	
PLOT AREA IN SQ.MTS	: 125.41
AFFECTED AREA IN SQ.MTS	: 6.94
NET PLOT AREA IN SQ.MTS	: 118.47
PROP. BUILT UP AREA OF GROUND FLOOR IN SQ.MTS	: 74.54
PROP. BUILT UP AREA OF FIRST FLOOR IN SQ.MTS	: 74.54
TOTAL PROP. BUILT UP AREA OF G/F & F/F IN SQ.MTS	: 149.08
COMPOUND WALL IN RMT	: 44.16
PLOT AREA IN SQ.YDS	: 150.00

SCALE 1CM=1M



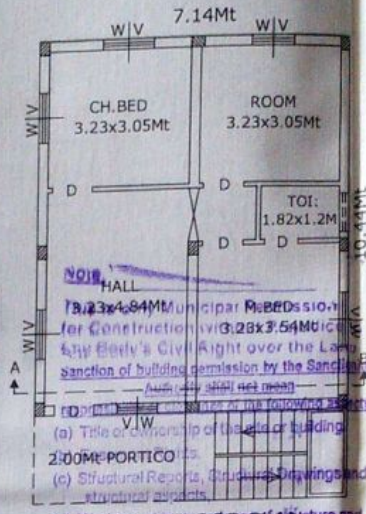
EXTRACT OF MASTER PLAN BIT

PLOT OF OTHER'S



GROUND FLOOR PLAN

PLOT NO: 30, OF K. SAI PRASAD



FIRST FLOOR PLAN

- (a) Title or ownership of the site or building
- (b) Sanction of building permission by the Sanctioning Authority
- (c) Structural Reports, Structural Drawings and structural supports
- (d) Work done in the structure and materials used.
- (e) Quality of building services and amenities in the construction of building.
- (f) Others requirements or licences or clearances required for the site / premises or activity under various other laws.

The Permission is hereby sanctioned for the construction of a residential building of ground floor and first floor in plot No. G1/BA/1976/15. The area of the plot is 7.14m x 10.44m. The area of the building is 74.54 sq.m. The area of the terrace is 10.44m x 1.50m. The area of the portico is 7.14m x 2.00m. The area of the affected area is 0.76m x 9.14m. The area of the plot is 9.14m x 13.71m. The area of the plot is 125.41 sq.m. The area of the affected area is 6.94 sq.m. The net plot area is 118.47 sq.m. The prop. built up area of ground floor is 74.54 sq.m. The prop. built up area of first floor is 74.54 sq.m. The total prop. built up area of G/F & F/F is 149.08 sq.m. The compound wall is 44.16 rmt. The plot area is 150.00 sq.yds.

LOCATION PLAN

- 1) Planning Charges : Rs 25200.00
 - 2) Settlement Charges : Rs 3350.00
 - 3) Vacant Land Tax : Rs 200.00
 - 4) Other Charges if any : Rs 2320.00
 - 5) Development Charges : Rs 2320.00
- Mida Receipt No. 016344/190 Dt. 29/1/16

COMMISSIONER
Municipality, Mahabubnagar

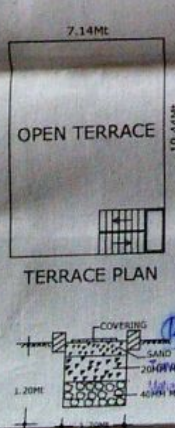
G. SANJEEVAIAH, I.E.S.,
M.P., Licensed Structural Engineer
GIES, No. 11, Mahabubnagar
CELL - 9440418480

DRAWN BY

SIGN. OF APPLICANT



SITE PLAN (1:200 SCALE)



TERRACE PLAN

PLAN SHOWING THE PROPOSED CONSTRUCTION OF RESIDENTIAL BUILDING OF GROUND FLOOR & FIRST FLOOR, IN PLOT NO: 30, IN SY.NO'S: 321/ 1, 322/ 1, 324/1 1 & 332/1 1, SITUATED AT CHRISTIAN PALLY REVENUE WARD, MAHABUBNAGAR. BELONG'S TO SRI.A.SURENDER S/O SRI.A.SRISHAILAPPA.