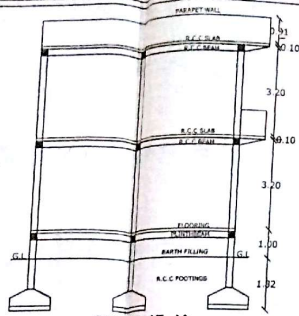
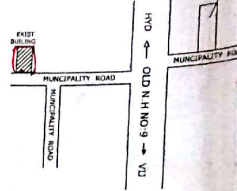


ELEVATION



SECTION AT-AA



LOCATION MAP NOT TO SCALE

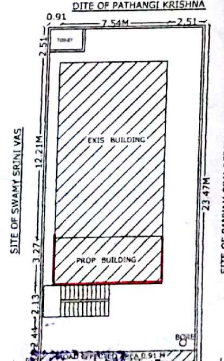
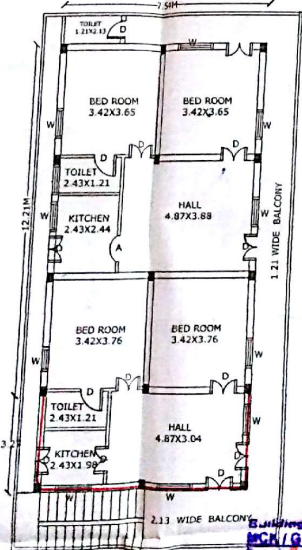
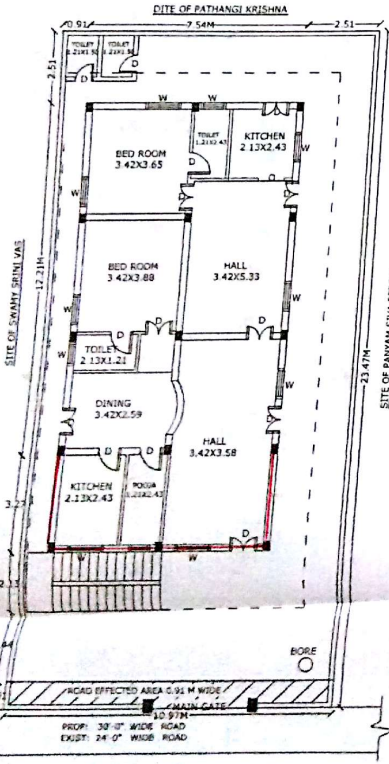
PLAN SHOWING THE PROP. EXTENSION OF GROUND & FIRST FLOOR IN THE EXIST GROUND & FIRST FLOOR RESIDENTIAL BUILDING SITUATED IN SY.NO 766, BLOCK NO.4 PLOT NO-11, H.NO 4-96/B/4, BHAVANI NAGAR, KODAD (MUNICIPALITY), NALGONDA (DT), TELANGANA, BELONGS TO SRI LAVUDIYA MANTRIYA S/O THANAYA NAIK

SPECIFICATION			
FOUNDATION	R C C FOOTINGS IN 1:2:4 OVER C C BED IN 1:5:10		
BASEMENT	C R S MASONRY IN CM1.8		
SUPER STRUCTURE	BRICK MASONRY IN CM1.8		
ROOFING	R C C SLAB IN 1:2:4		
FLOORING	MARBLE STONES IN CM1.4		
PLASTERING	C T WOOD		
WOOD WORK	C T WOOD		
REFERECNE			
D DOOR	1 00 X 2 00		
W WINDOW	1 50 X 1 50		
AREAS			
	SFT	SYD	SGM
PLOT AREA	2772.00	308.00	257.62
ROAD EFFECTED AREA			
AREA	108.00	12.00	10.03
NET AREA	2664.00	296.00	247.58
PLINTH AREA			
EXIST. G.F.	990.00	110.00	92.00
PROP. G.F.	266.00	29.55	24.72
EXIST. F.F.	990.00	110.00	92.00
PROP. F.F.	266.00	29.55	24.72
OPEN AREA	1408.00	156.44	130.85
COMP.WALL	220.00	R.F.T	

PROPOSED SHOW IN RED		
EXISTING SHOWN IN BLUE		
SET BACK	AS FOR G.O	AS FOR SITE
FRONT	2.00 M	2.44 M
REAR	1.00 M	2.51 M
SIDE- L	1.00 M	0.91 M
SIDE- R	1.00 M	2.51 M

OWNER'S SIGNATURE

(Signature)
 Ch. Jagan Mohan Reddy
 Licensed Civil Engineer
 Lic. No. G4091/2014
VASTHU REKHA
 Architects Engineers & Builders
 Main Road, KODAD-508 205.



EXIST. & PROP. FIRST FLOOR PLAN
 Building permission received from Nalgonda Municipal Corporation on 20/11/2016
 No. 11,996/2016
 Rs. 11,996/-
 Receipt No. 2114/2016
 and this permission is valid upto 2-2-2019
 24/2/2016
 Commissioner
 Kodad Municipality

EXIST. & PROP. GROUND FLOOR PLAN & SITE PLAN