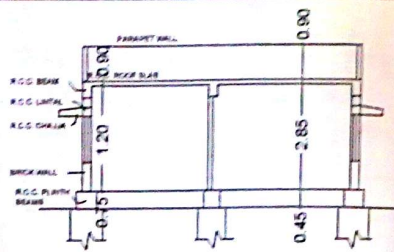
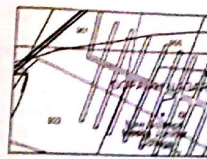


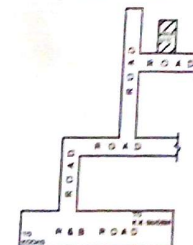
FRONT ELEVATION



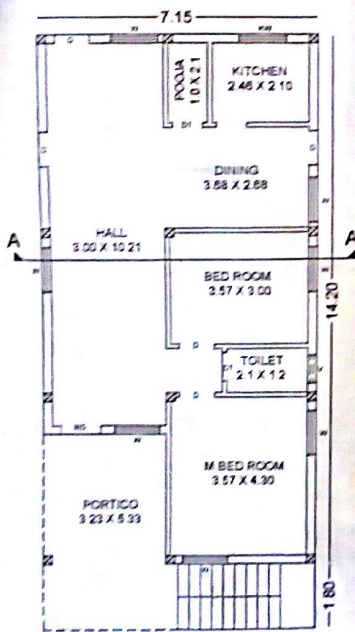
SECTION ON 'AA'



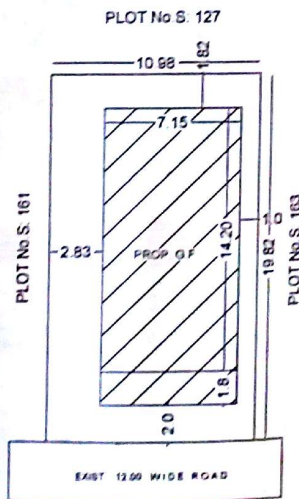
BASE MAP



LOCATION PLAN



PROP. GROUND FLOOR PLAN



SITE PLAN



NOTIFICATION
 Building permission for a ground floor Prop. Bldg.
 No. 1276 of 2016 dated 13.06.16
 Rs. 16,430/- Sixteen thousand four hundred thirty
 rupees only. 01/01/2016
 This permission is valid for 5 years.
 B. Srinivas
 2/16/16

PLAN SHOWING THE PROPOSED CONSTRUCTION OF GROUND FLOOR RESIDENTIAL BUILDING IN BLOCK No. 12 By No. 925/11, 925/4, 925/5, 925/6, 925/11, PLOT No. 162 SITUATED AT UTHAM PADMAVATHI NAGAR, KODAD MUNICIPALITY, NIGONDA BELONGS TO
 Sr. VANTIPULI GOPAIAH S/O GURUVAIHAH

SPECIFICATIONS		JOINERY	
FOUNDATION	R.C.C. CONCRETE	DOOR	WOODEN
WALLING	R.C.C. CONCRETE	WINDOW	WOODEN
COLUMNS BEAMS	R.C.C. CONCRETE	ROOF	WOODEN
ROOF SLABS & STAIRS	R.C.C. CONCRETE	ROOF	WOODEN
ROOF STRUCTURE	ROOF OF CONCRETE	ROOF	WOODEN
PLASTER	1:1:6	ROOF	WOODEN
FINISHING	1:1:6	ROOF	WOODEN
PAINTING	1:1:6	ROOF	WOODEN

SET-BACKS
 BUILDING HEIGHT: 7.00 Mts.

NO.	PROVIDED	CODE	REMARK
1	1.00	1.00	OK
2	2.00	2.00	OK

AREA STATEMENT
 TOTAL PLOT AREA: 217.40 Sqm or 220.00 Sq Yds
 PROSP. G.F. BUILT-UP AREA: 157.53 Sqm or 165.00 Sq Yds
 OPEN PLOT AREA: 115.87 Sqm or 124.13 Sq Yds
 COMPULSORY WALL LENGTH: 41.58 Mts. or 222.47 Mts.

REFERENCE
 PROPOSED: [Symbol]
 EXISTING: [Symbol]
 SCALE: 1:50

APPLICANT'S SIGNATURE
 [Signature]

ARCHITECT'S SIGNATURE
 B. Srinivas
 B.S. SRINIVAS
 VASU ASSOCIATES
 ARCHITECTS, ENGINEERS, INTERIOR DESIGNERS
 11/11/11, 11/11/11 & COMPANY, CHENNAI
 NAGAR, 11/11/11, CHENNAI
 VASU ASSOCIATES
 ARCHITECTS, ENGINEERS, INTERIOR DESIGNERS
 11/11/11, 11/11/11 & COMPANY, CHENNAI
 NAGAR, 11/11/11, CHENNAI
 020-26-111111