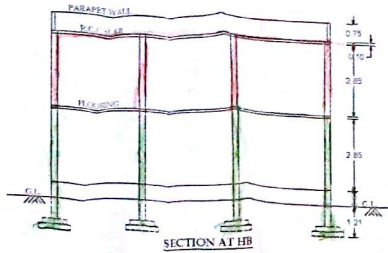


ELEVATION



SECTION AT HB



BASEMAP EXTRACT

PLAN SHOWING THE PROPOSED CONSTRUCTION OF FIRST FLOOR ON EXISTING GROUND FLOOR RESIDENTIAL BUILDING IN SY NO:15&16, 15&16 WARD, BLOCK NO. , PLOT NO: 15 & 16, SITUATED AT NAYANAGAR, KODAD (TOWN) NALGONDA (DIST), TELANGANA STATE
 BELONGS TO SRI VUYYALA SURAJAH S/O VENKAIAH

AREAS	SFT	SQ YDS	SQ FTS
TOTAL PLOT AREA	-2700.00	300.00	250.92
ROAD EFFECTED AREA	- 200.70	22.30	18.05
NET AREA	-2.499.30	277.70	232.27
PLINTH AREA'S			
EXIST GROUND FLOOR	-1.586.78	176.31	147.40
PROP FIRST FLOOR	-1.125.09	125.01	104.51
OPEN AREA	- 913.59	101.51	84.87
COMPOUND WALL AREA-			RMTS

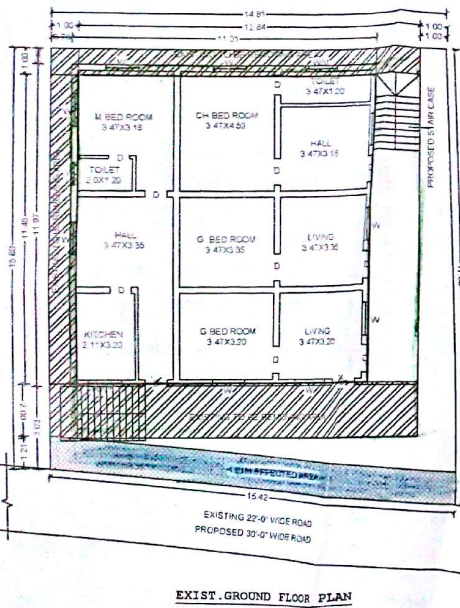
SPECIFICATIONS

FOUNDATION	-	R C C COLUMNS&BEAMS
BASEMENT	-	C R S MASONRY IN C/M
SUPERSTRUCTURE	-	BRICK MASONRY IN C/M
ROOF	-	R C C SLAB
PLASTERING	-	IN C M 1:4
FLOORING	-	MARBLE
DOORS & WINDOWS	-	C.T & TEAK WOOD

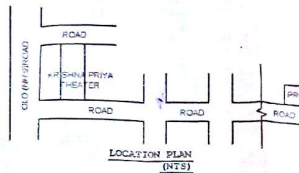
PROPOSED	-	ALL DIMENSIONS ARE IN MTS
EXISTING	-	
AFFECTED	-	SCALE: 1:100
REMOVING	-	

SCHEDULE OF OPENINGS

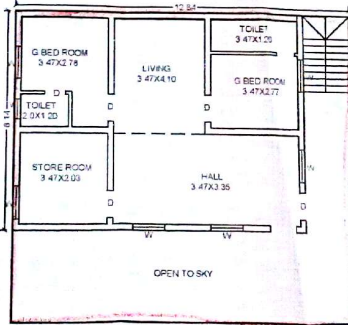
DOORS	"D"	1.00X2.00M
WINDOW	"W"	1.50X1.25M
VENTILATORS	"V"	1.50X0.25M
SETBACKS	AS PER GO	AS PER PLAN
FRONT OPEN	2.00 M	2.00 M
SIDE OPEN-1	1.00 M	1.00 M
SIDE OPEN-2	1.00 M	1.00 M
REAR OPEN	1.00 M	1.00 M



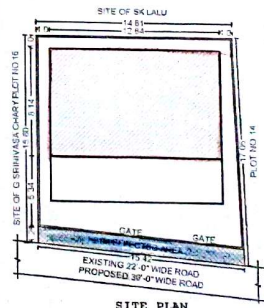
EXIST.GROUND FLOOR PLAN



LOCATION PLAN (MTS)



PROP.FIRST FLOOR PLAN



SITE PLAN SCALE: 1:200

SANCTIONED
 Building permission accorded vide Proc.No MCK/G1/1765/BA No. 81 /M/15
 Dated: 21-3-2015 (Subject collecting an amount of Rs. 13,007 (Rupees Thirteen thousand and 7 only) vide Receipt No 014010077 dated: 17-8-2015 and this permission is valid upto 21-3-2015)

22/8/2015

Commissioner
 Kodad Municipality

SK. ZAMEER
 Licensed Surveyor No: G3287/2013
 KODAD Municipality, Nalgonda Dist.

HUDA BUILDERS
 CELL:99631 77399

U. Gundlana
 OWNER SIGNATURE