

PLAN SHOWING THE PROPOSED CONSTRUCTION OF GROUND FLOOR RESIDENTIAL BUILDING IN SY NO: 183 AFTER DEMOLISH THE EXISTING H.NO 348/1 BLOCK NO:3, WARD NO: 1 SITUATED AT NAYANAGAR, KODAD (TOWN), NALGONDA (DIST), TELANGANA STATE. BELONGS TO SRI DONGARI BHASKAR S/O.(LATE) MUTHAIAH

AREAS	SFT	SQ YDS	SQMTS
TOTAL PLOT AREA	2,250.00	250.00	209.00
ROAD EFFECTED AREA	138.15	15.35	12.84
NET AREA	2,111.85	234.65	196.16
PLINTH AREA'S			
PROP.GROUND FLOOR	1,258.92	139.88	116.94
OPEN AREA	852.93	94.77	79.22
COMPOUND WALL			60.43 RMTS


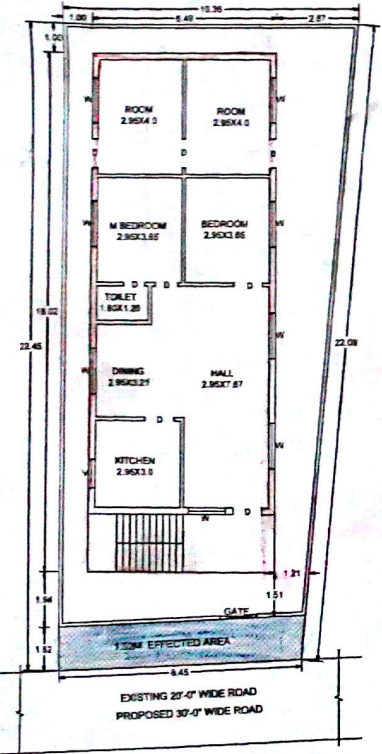
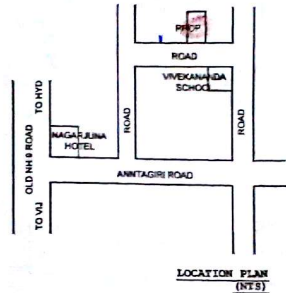
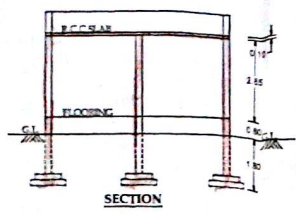
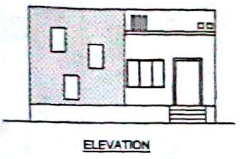
SPECIFICATIONS	
FOUNDATION	R.C.C COLUMNS & BEAMS
BASEMENT	C.R.S MASONRY IN C.M
SUPERSTRUCTURE	BRICK MASONRY IN C.M
ROOF	R.C.C SLAB
PLASTERING	IN C.M 1:4
FLOORING	MARBLE
DOORS & WINDOWS	C.T & TEAK WOOD

PROPOSED  ALL DIMENSIONS ARE IN MTS  
 EXISTING   
 AFFECTED  SCALE: 1:100

SCHEDULE OF OPENINGS	
DOORS	"D" : 1.00X2.00M
WINDOW	"W" : 1.50X1.25M
VENTILATORS	"V" : 1.50X0.25M

SETBACKS	AS PER GO	AS PER PLAN
FRONT OPEN :	1.50 M	1.50 M
SIDE OPEN-1 :	1.00 M	1.00 M
SIDE OPEN-2 :	1.00 M	1.21 M
REAR OPEN :	1.00 M	1.00 M

Stamp: V. MADHANA MOH...  
 Commissioner  
 Kodad Municipality  
 SRI VASTHU SHUKHARA  
 CIVIL CONSULTANCY  
 KHAMMAM X ROAD KODAD  
 OWNER SIGNATURE: D. Bhaskar



NOTIFIED  
 Building permission accorded vide Proc.No MCK/G1/1448/RA No. 60/2015 Dated: 2-7-2015 (Subject collecting an amount of Rs. 14,374 (Rupees: fourteen thousand three hundred seventy four only) vide Receipt No. 2015/1834 Dated: 2-7-2015 and this permission is valid upto 2-7-2018)