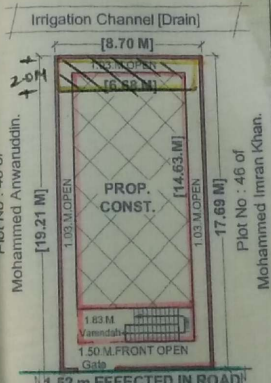
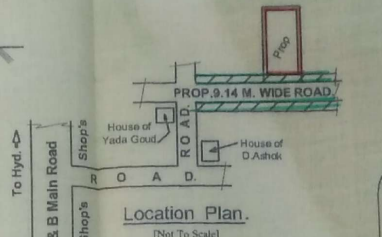
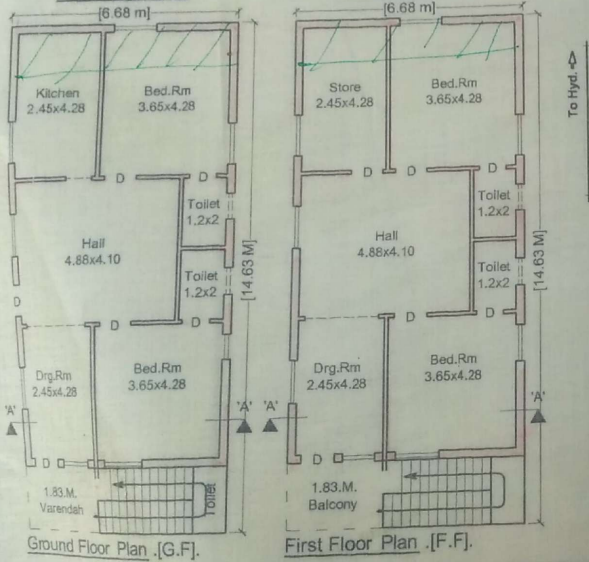


Reference:

- Proposed
- Effected in Road
- Water Lane [Scale-1:100]

Area Statement:

- # Total Plot : 167.22 Sq.Mts.
- # Effected In Road : 13.22 Sq.Mts.
- # Net Plot Area : 154.00 Sq.Mts.
- # Proposed [G.F.] : 97.72 Sq.Mts.
- # Proposed [F.F.] : 97.72 Sq.Mts.
- # Total Plinth Area : 195.44 Sq.Mts.
- # Open Plot : 56.28 Sq.Mts.
- # Compound Wall Length : 52.78 R/mts.



M.C Office.

SANCTIONED
 The Building permission is here by Accorded for construction of Ground / first/ Second floor Subject to conditions laid down in the proceedings
 No.C1 / 54 1782/2015
 Dated 18-12-2015. and this Permission is valid up to 3 years (dt:17-12-2018)

T.P. & B.O. TOWN PLANNING OFFICER, COMMISSIONER MUNICIPAL COUNCIL MEDAK

Drawn By.

K.GANESH KUMAR SBE
 L.No. C1/328/2012
 Consulting Engineer
 Architects & Engineers
 MEDAK 502,110



Owner's Sign

Plan Showing The Proposed Construction of R.c.c.Residential Building [G.F,F.F.], In Open Plot No : 47, In Sy.No:1291, Near H.No : : In Ward No : 3, Block No : 9, Situated At "Near Yerolla Houses" in Medak [Town & Dist]. T.S.
 Owner. SRI.P. RAVINDER GOUD S/O : KISHTA GOUD.

Site Plan [Scale : 1:200]