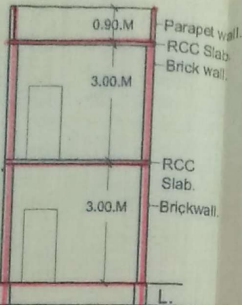
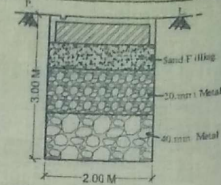


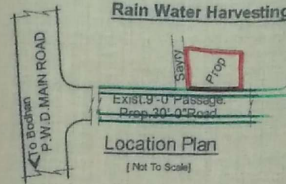
North Side Elevation.



Section at 'AA'.



Rain Water Harvesting.



Location Plan
[Not To Scale]

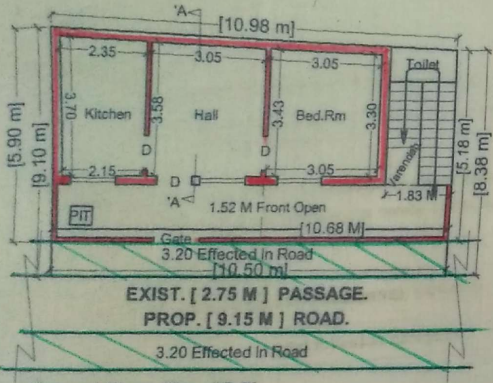
Reference:

- Proposed.
- Effected In Road

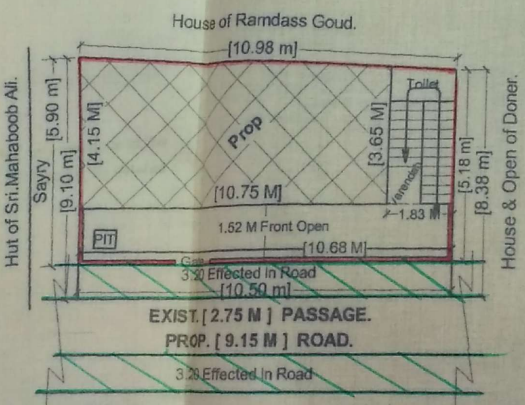
Orientation: N (Scale: 1:100)

Area Statement:

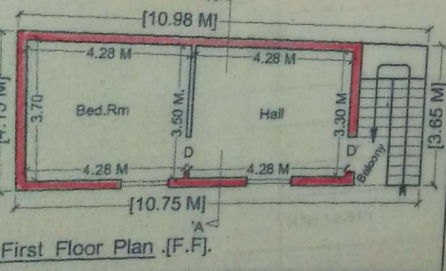
Total Plot	: 93.78 Sq.Mts.
Effected In Road	: 33.88 Sq.Mts.
Net Plot	: 59.90 Sq.Mts.
Proposed [G.F.]	: 42.35 Sq.Mts.
Proposed [F.F.]	: 42.35 Sq.Mts.
Total Plinth	: 84.70 Sq.Mts.
Open Plot	: 17.55 Sq.Mts.
Compound Wall Length	: 13.72 Rmts.



Ground Floor Plan [G.F.]



Site Plan
[Scale - 1:100]



First Floor Plan [F.F.]

Plan Showing The Proposed Construction of Residential Building [G.F.,F.F], In Open Place, Bearing MPL.No : - 1-8-51/ 1, In Ward No : 1, Block No : 8, Situated At GOLKONDA LOCALITY, in Medak [Town & Dist]. T.S.
 Owner : SRI.P.VENKAT NARAYANA S/O : P.KRISHNA MURTHY.

Drawn By
K.GANESH KUMAR
 L.No: 02/2012
 Consulting Engineer
 Architects & Engineers
 MDAR 502-110

Owner's Sign

M.C. Office Use Only

NOTE
 This is only a Municipal Sanction for construction Without prejudice to the civil right over the land

SANCTIONED
 The Building permission is here by Accorded for construction of Ground / first/ Second floor Subject to conditions laid down in the proceedings
 No. CI / 39 / 638 / 2015
 Dated 30-10-2015. and this Permission is valid up to 3 years (29-10-2018)

TP & BO TOWN PLANNING OFFICER
 M.C. Medak MUNICIPAL COUNCIL MEDAK