

Reference:

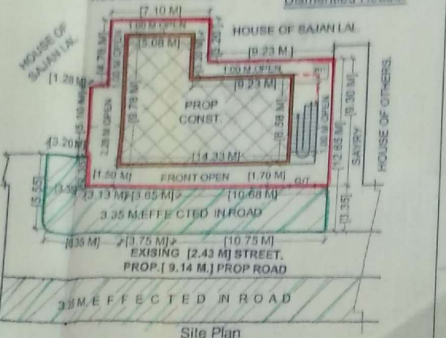
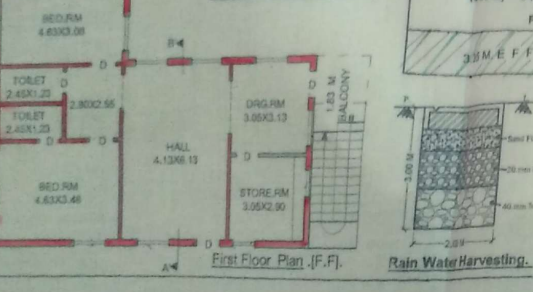
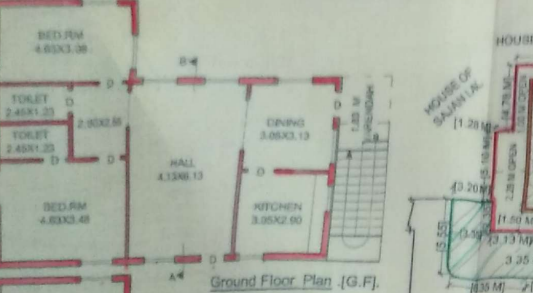
- (Red line) Plot Bound
- (Green line) Dismantled House
- (Yellow line) Boundary Road

(Scale: 1:100)

Area Statement:	
# Total Plot	262.72 Sq.Mts.
# Effected in Road	77.61 Sq.Mts.
# Not Plot	185.11 Sq.Mts.
# Proposed [G.F.]	110.41 Sq.Mts.
# Proposed [F.F.]	110.41 Sq.Mts.
# Total Plinth	220.82 Sq.Mts.
# Open Plot	74.70 Sq.Mts.
# Compound Wall Length	59.95 Rmts.

NOTE
This is only a Municipal Sanction for construction without prejudice any body's 21st/1981 Act over the land.

SANCTIONED
The Building permission is hereby Accorded for construction of Ground / first/ Second floor Subject to conditions laid down in the proceedings No. C1 / 30/557/2015 Dated 15-9-2015, and this Permission is valid up to 3 years.



Drawn By: *Ganesh*

G. GANESH KUMAR SRS
1. No. CL/12/2012
Consulting Engineer
Architects & Engineers
MEDAK 501 11

Owner's Sign: 1. D. Anudeep, 2. D. Sandeep

TP & DO TOWN PLANNING OFFICER
M.C. Medak MUNICIPAL COUNCIL MEDAK

Plan Showing The Proposed Construction of Residential Building [G.F., F.F.], After Dismantled In Existing Tiled Roof House, Bearing In MPL No : 1-6-83 & 1-6-83/1, In Ward No : 1, Block No : 6, Situated At FATHENAGAR Locality in Medak [Town & Dist]. T.S.

Owner's. 1. SRI. DHARMAKAR ANUDEEP RAJ S/O : SAJAN LAL.
2. SRI. DHARMAKAR SANDEEP S/O : SAJAN LAL.

